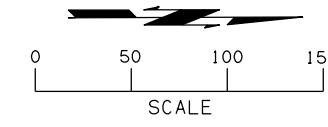
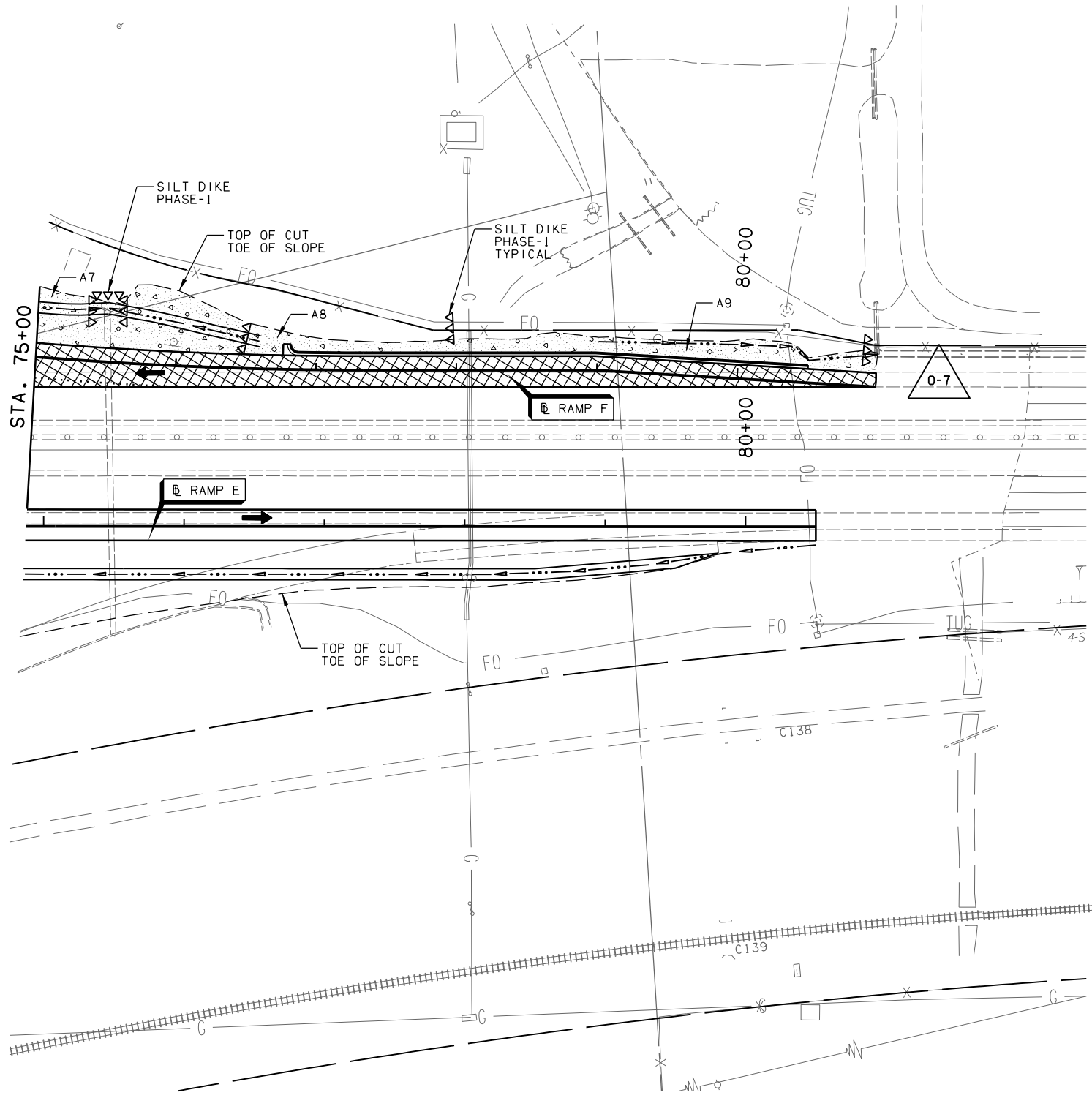
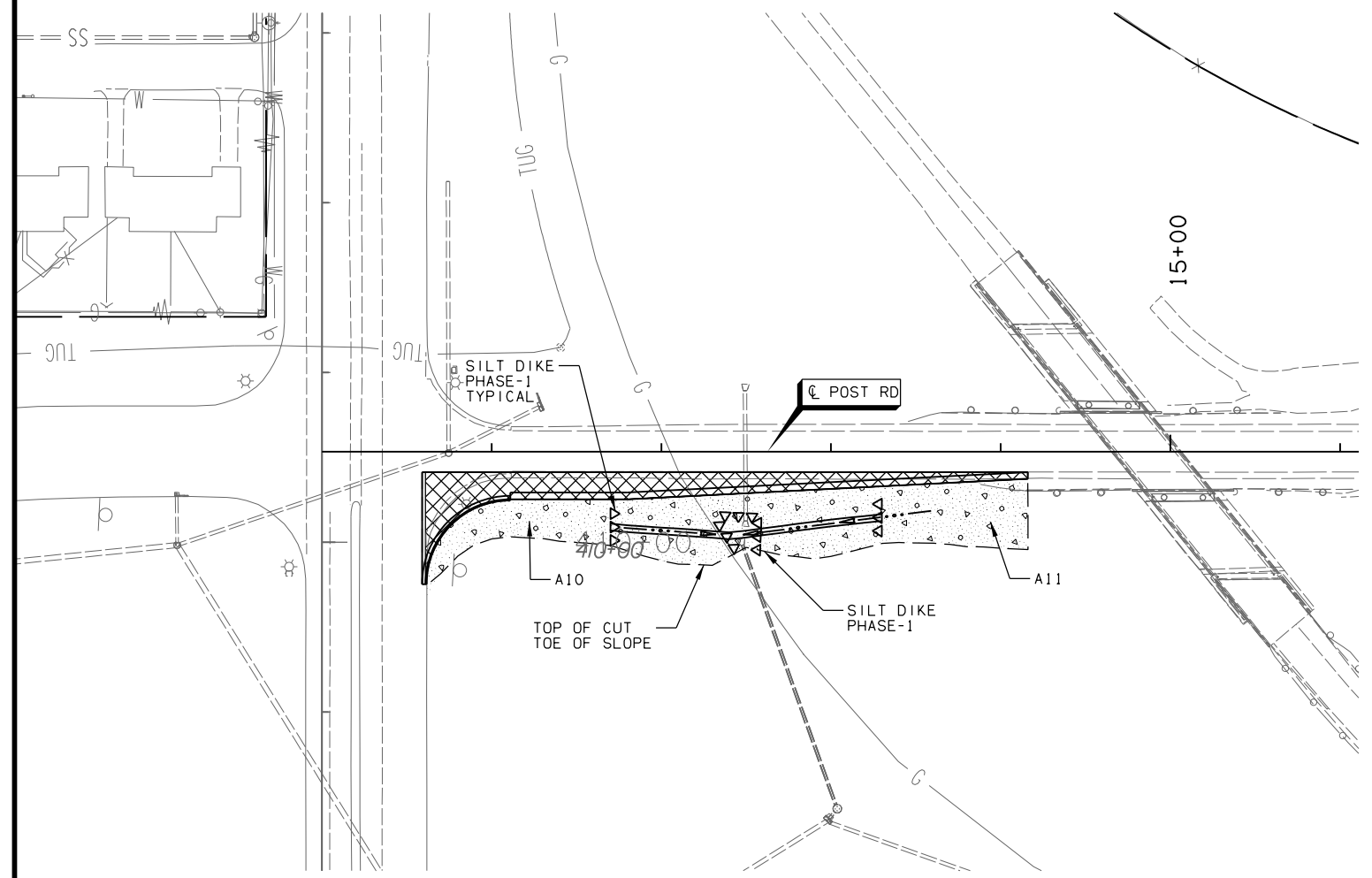


DISTURBED AREAS (PER SHEET)				
DISTURBED AREA ID	STR. NO.	OUTFALL	ACRES	PHASE
A7	EXISTING STR STA. 75+50 LT (RAMP F)	O-2	0.04	1
A8	EXISTING STR STA. 75+50 LT (RAMP F)	O-2	0.14	1
A9	OFFSITE	O-7	0.07	1
A10	EXISTING STR STA. 12+48 RT (POST RD)	O-3	0.12	1
A11	EXISTING STR STA. 12+48 RT (POST RD)	O-3	0.16	1

FT. SILL U.S. MILITARY RES.



OKLAHOMA DEPARTMENT OF TRANSPORTATION					
FED. ROAD DIST. NO.	STATE	JOB PIECE NO.	FISCAL YEAR	SHEET NO.	TOTAL SHEETS
6	OKLA.	27050(04)	2017		
DESCRIPTION		REVISIONS		DATE	



LEGEND	
	UNDER CONSTRUCTION
	COMPLETED CONSTRUCTION
	PAVEMENT REMOVAL
	DISTURBED AREA
	SILT DIKE
	SILT FENCE
	ROCK FILTER DAM
	OUTFALL LOCATION
	TEMP. SEDIMENT FILTER

DESIGN	PM	9/13	1-44 & US-62 INTERCHANGE
DRAWN	MAM	9/13	PHASE 1 EROSION CONTROL (SHEET 2 OF 8)
CHECKED	JES	5/16	
APPROVED			
SQUAD	GARVER	STATE JOB NO. 27050(04)	